EIDER-TREENE-SORGE-RADWEG - 167 KM

Flusslandschaft
Eider – Treene – Sorge

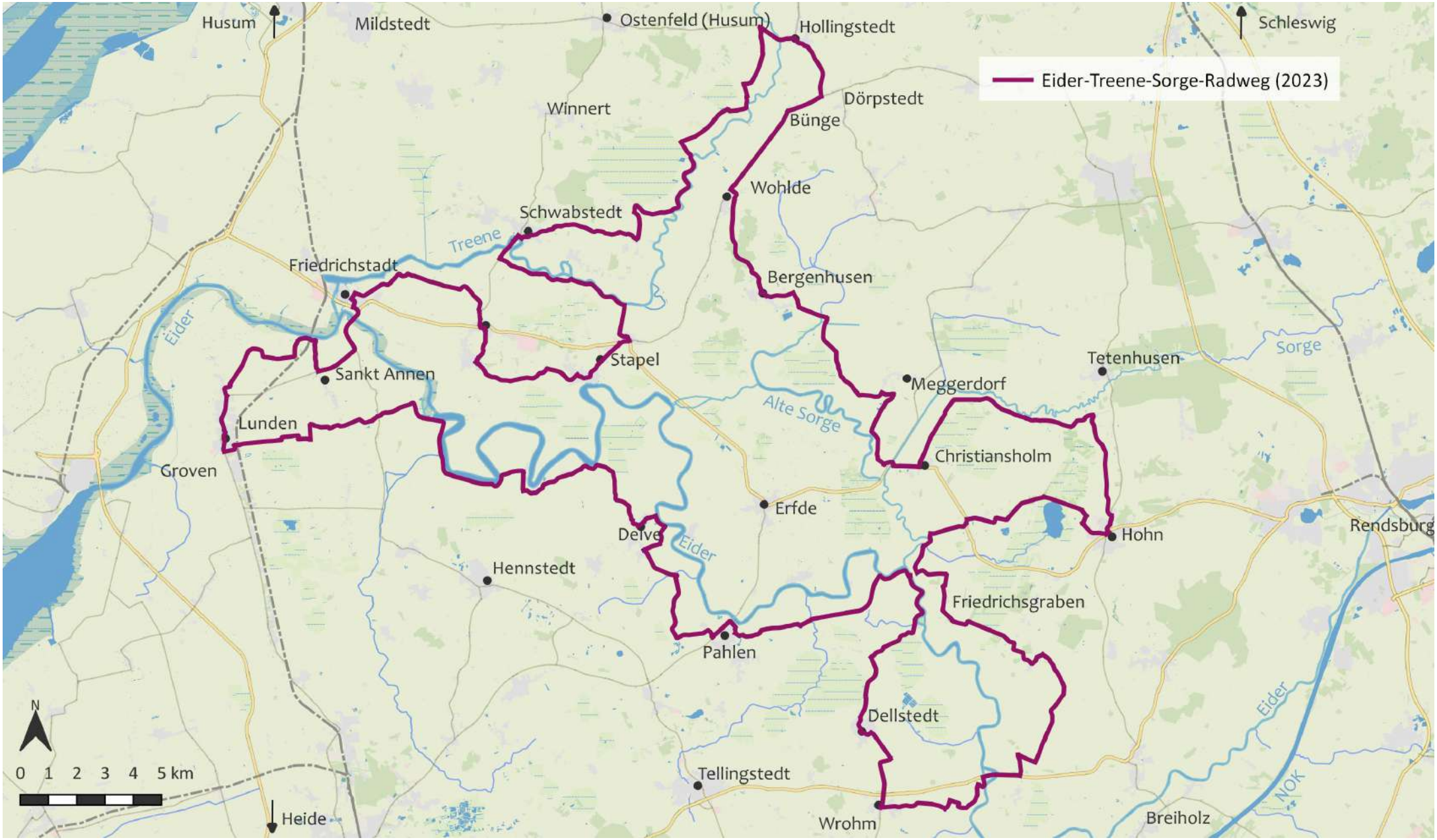

Kartengrundlage: OpenStreetMaps

EIDER-TREENE-SORGE-RADWEG - GENIESSER-TOUR

Flusslandschaft
Eider – Treene – Sorge

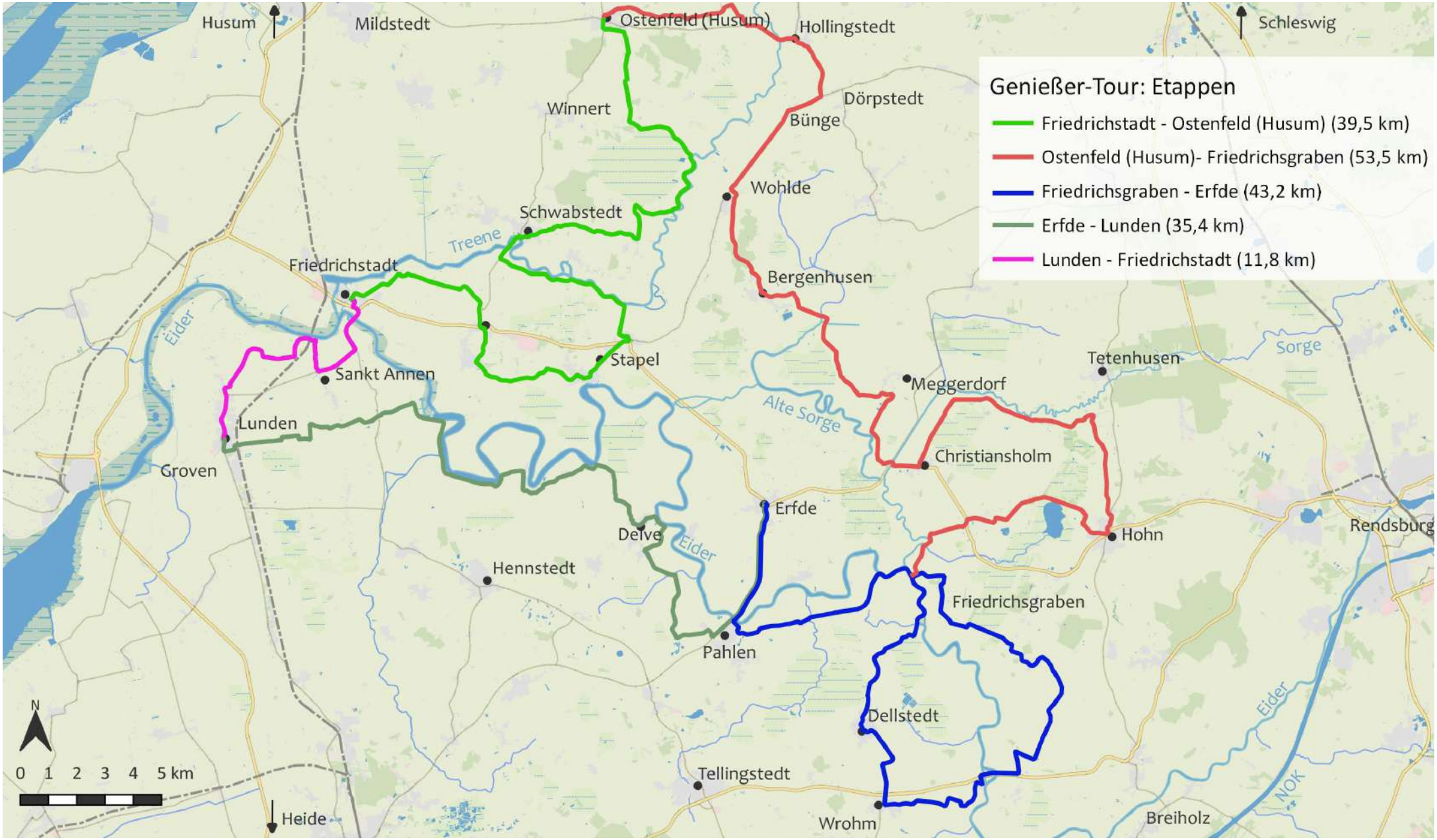

Kartengrundlage: OpenStreetMaps

EIDER-TREENE-SORGE-RADWEG - GENIESSER-TOUR

Flusslandschaft
Eider – Treene – Sorge

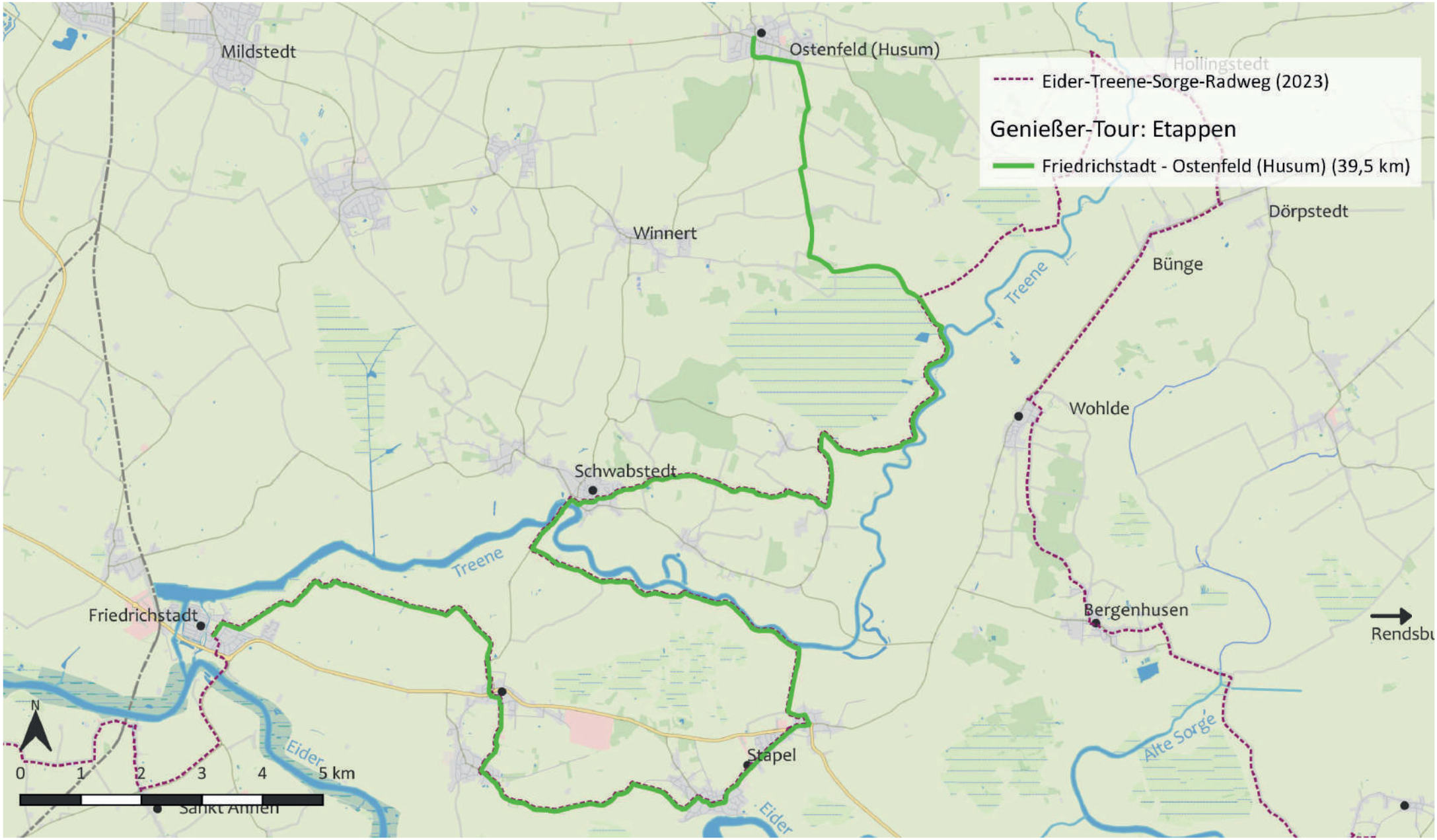

Kartengrundlage: OpenStreetMaps

EIDER-TREENE-SORGE-RADWEG - GENIESSER-TOUR

Flusslandschaft
Eider – Treene – Sorge

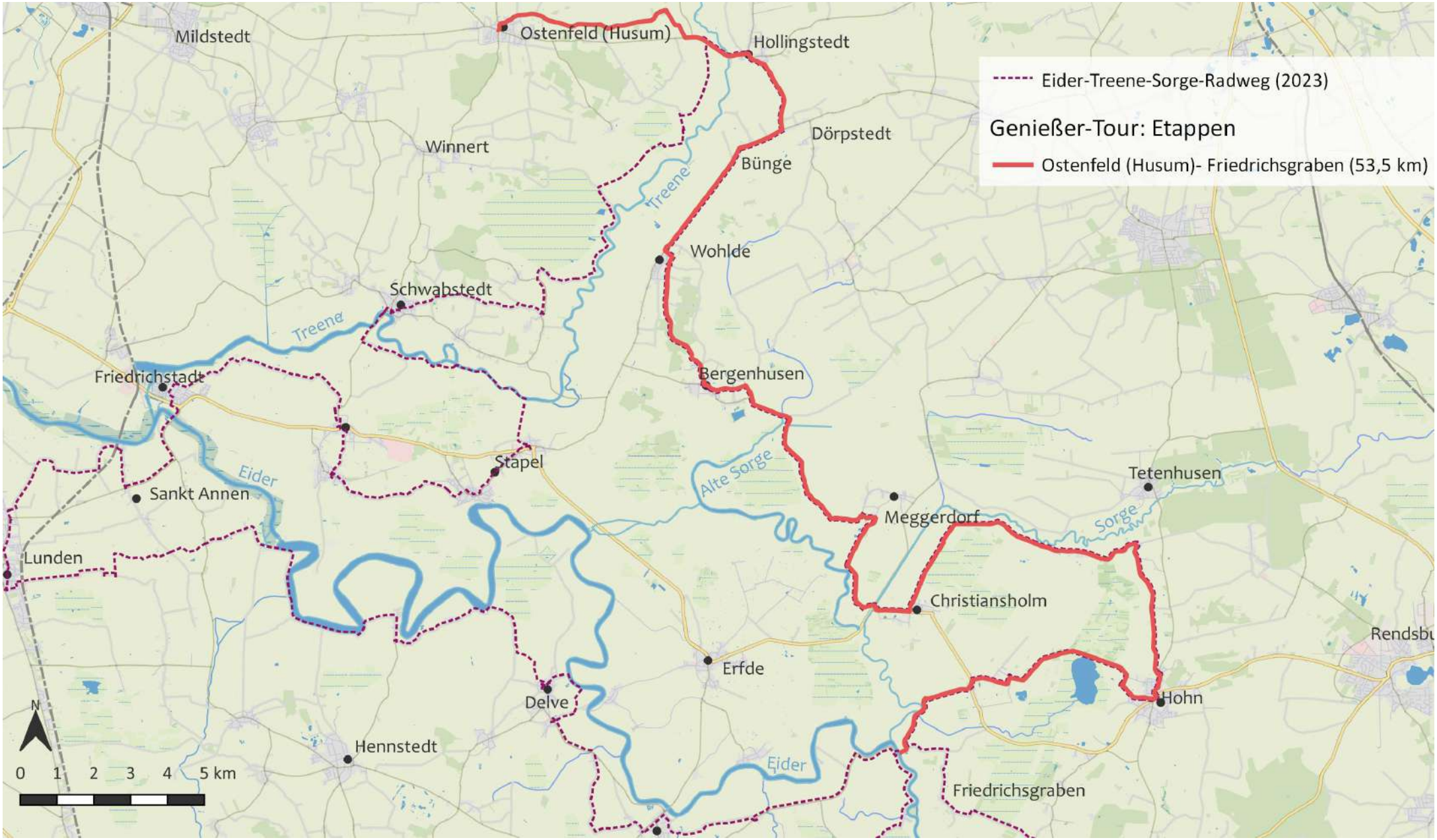

Kartengrundlage: OpenStreetMaps

EIDER-TREENE-SORGE-RADWEG - GENIESSER-TOUR

Flusslandschaft
Eider – Treene – Sorge

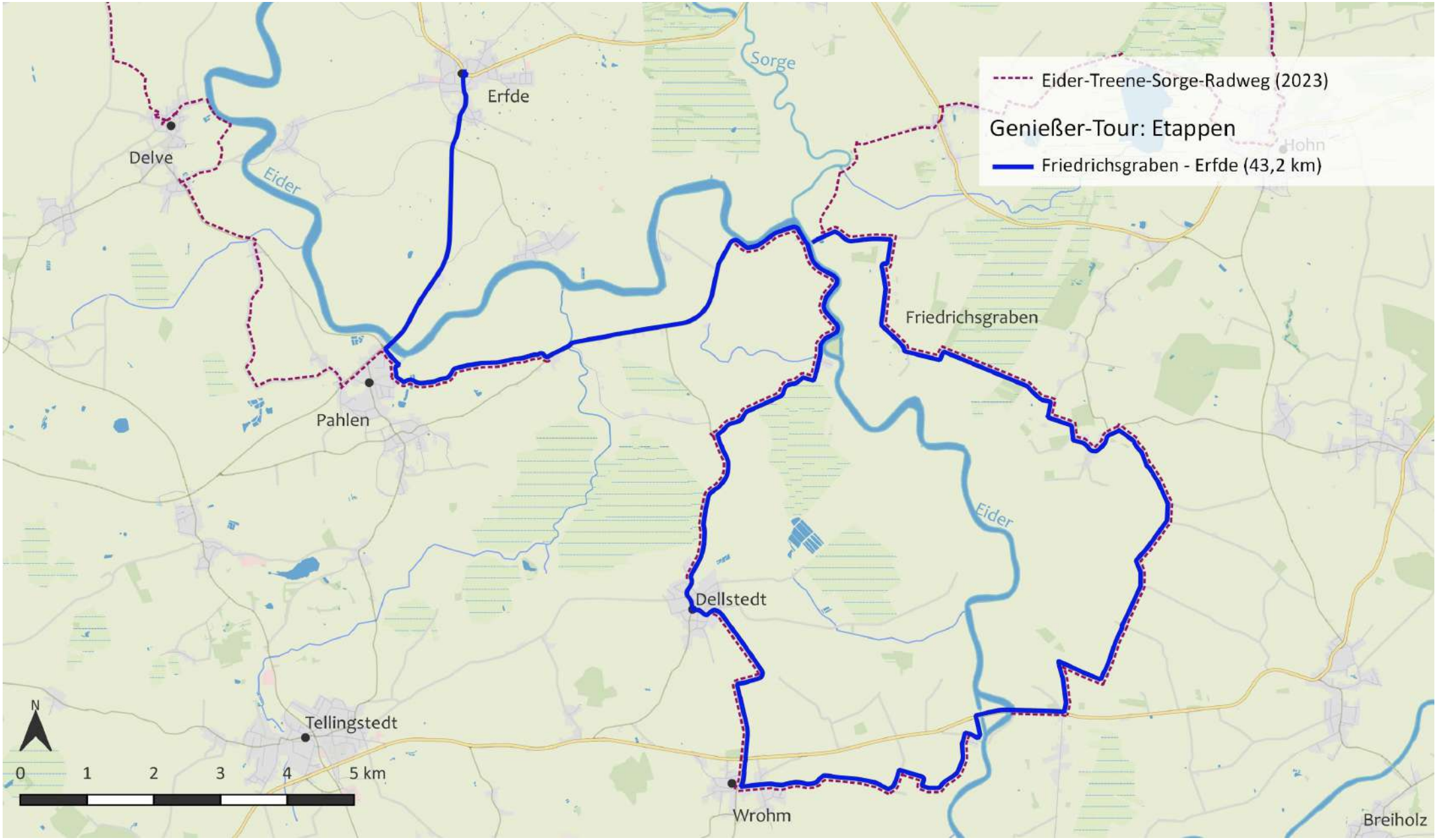

Kartengrundlage: OpenStreetMaps

EIDER-TREENE-SORGE-RADWEG - GENIESSER-TOUR

Flusslandschaft
Eider – Treene – Sorge

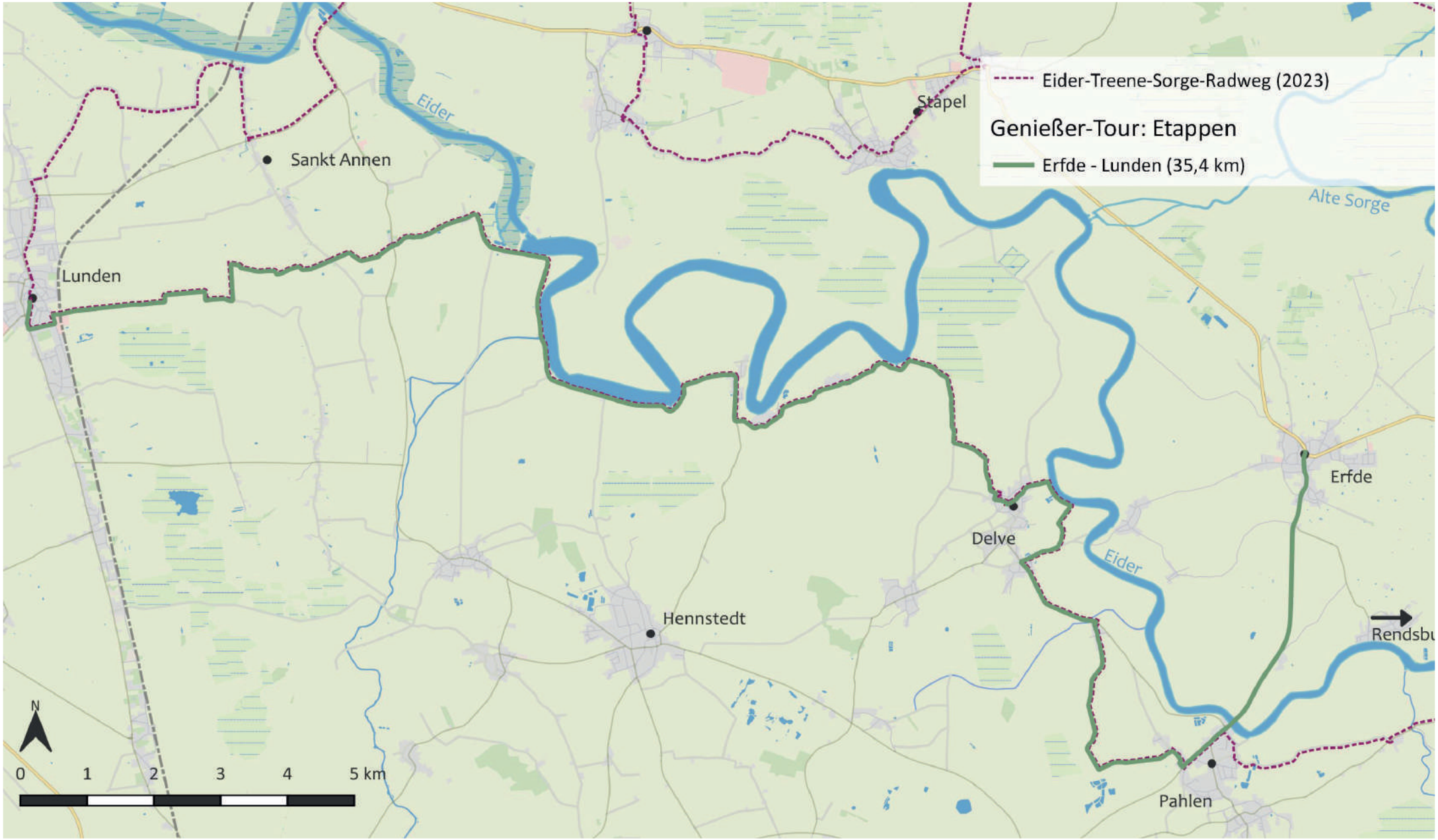

Kartengrundlage: OpenStreetMaps

EIDER-TREENE-SORGE-RADWEG - GENIESSER-TOUR

Flusslandschaft
Eider – Treene – Sorge

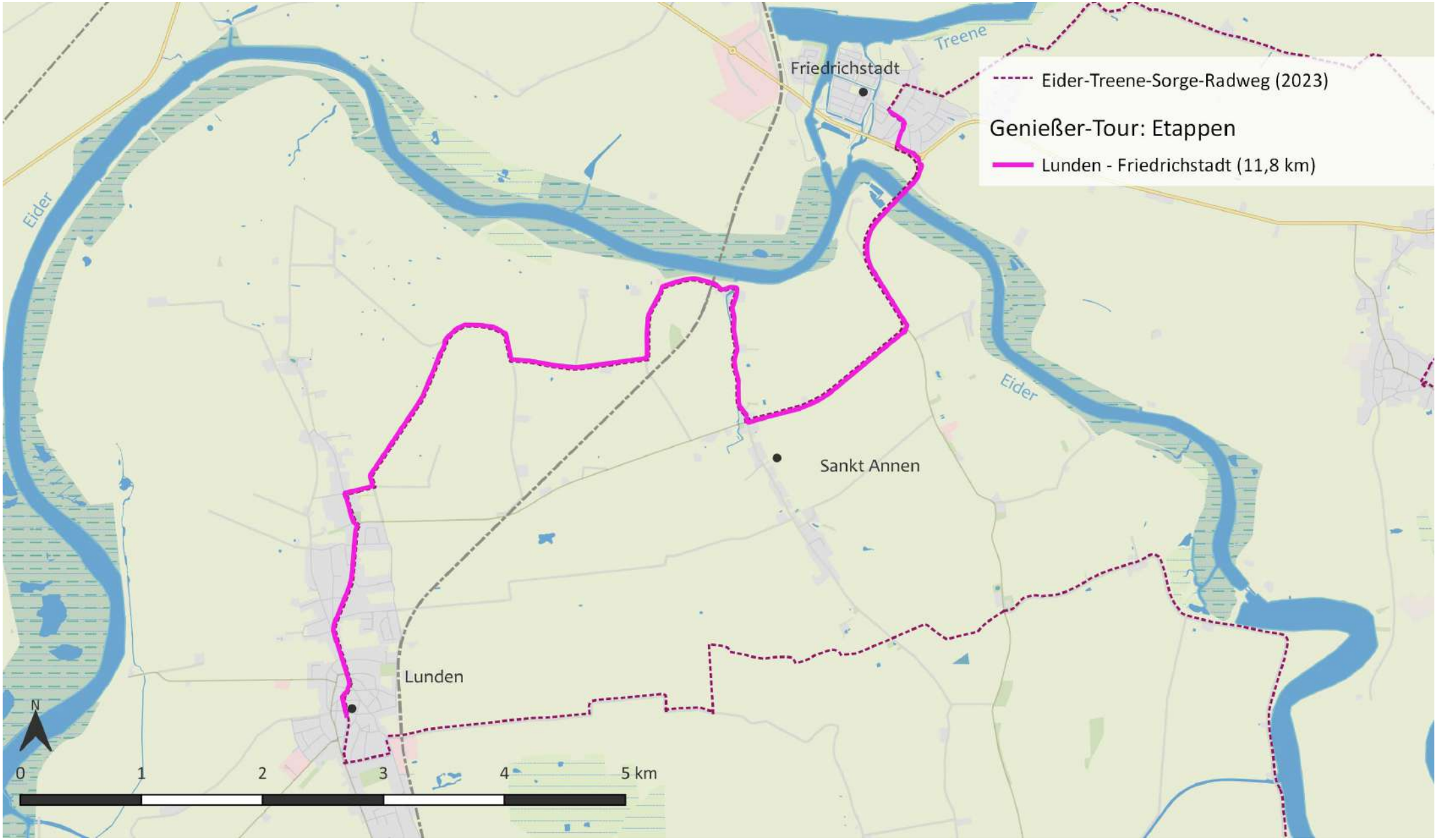

Kartengrundlage: OpenStreetMaps